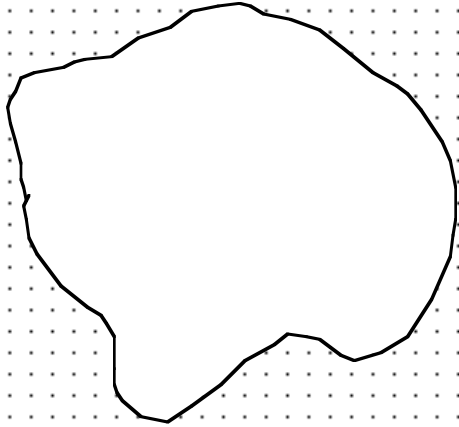
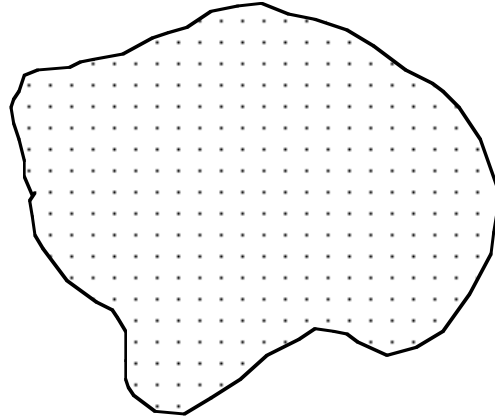


GEO-Flash Cards Definitions



Lake

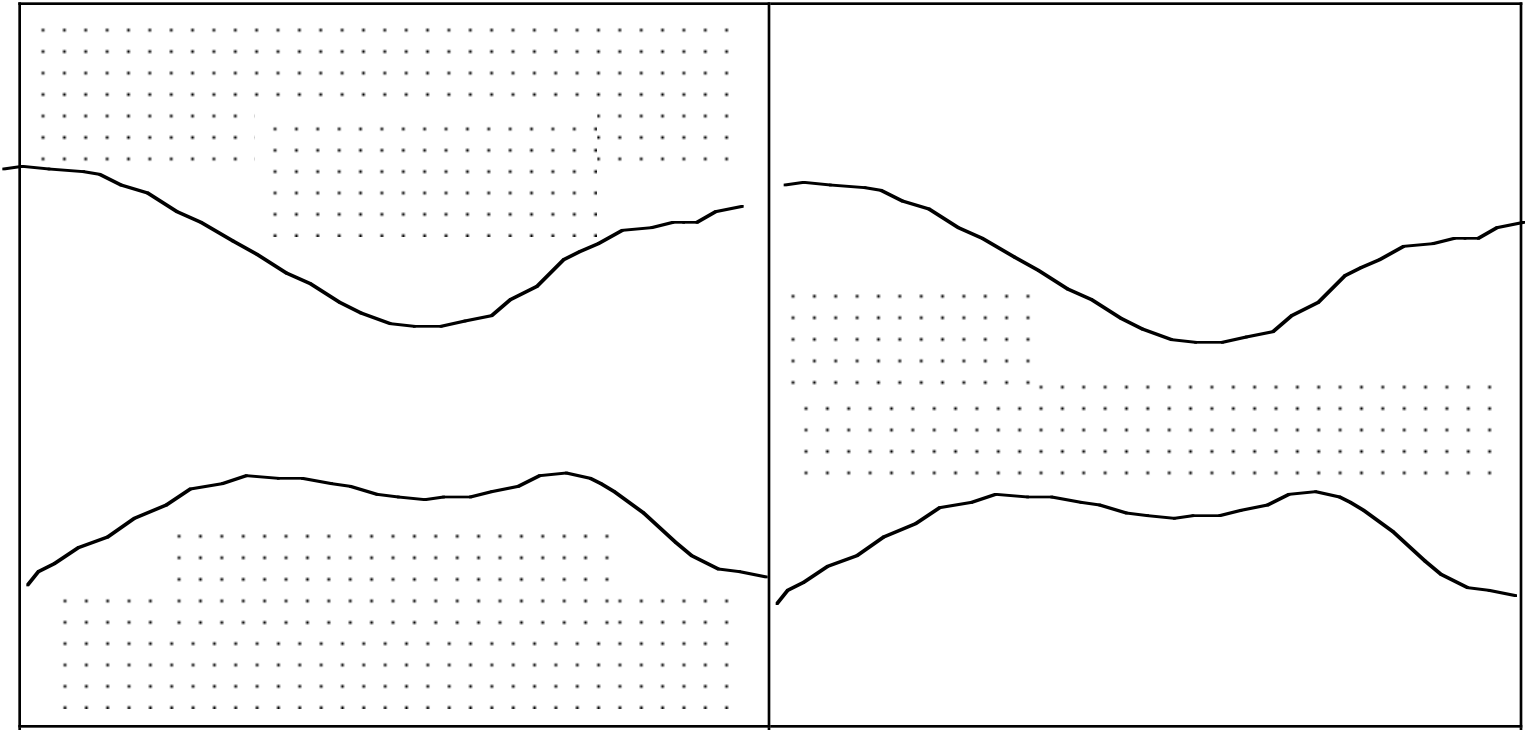
A **Lake** is an area of water completely surrounded by land.



Island

An **Island** is an area of land completely surrounded by water.

GEO-Flash Cards Definitions




Strait

Isthmus

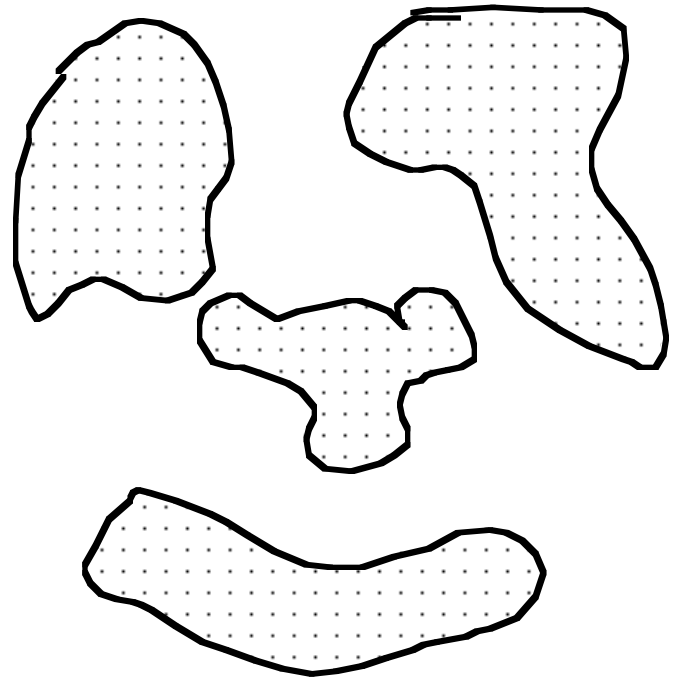
A **Strait** is a strip of water bounded on 2 sides by land. It connects 2 large areas of water.

An **Isthmus** is a strip of land bounded on 2 sides by water. It connects 2 large areas of land.

GEO-Flash Cards Definitions



System of Lakes

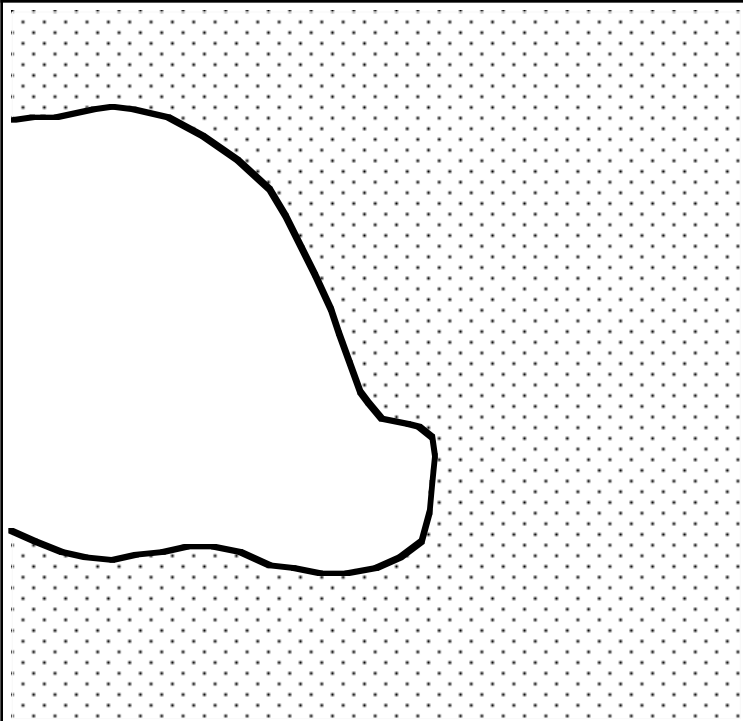


Archipelago

A **System of Lakes** is a group of lakes that are relatively close together.

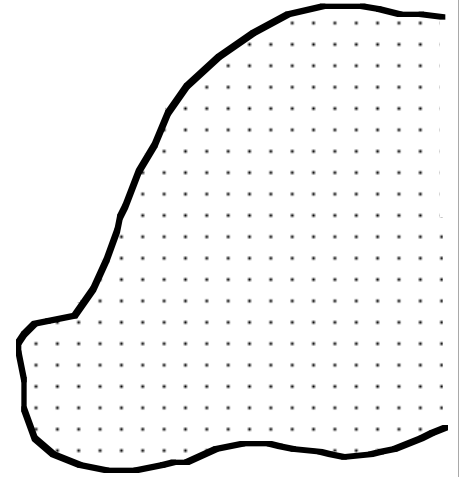
An **Archipelago** is a group of islands that are relatively close together.

GEO-Flash Cards Definitions



Bay

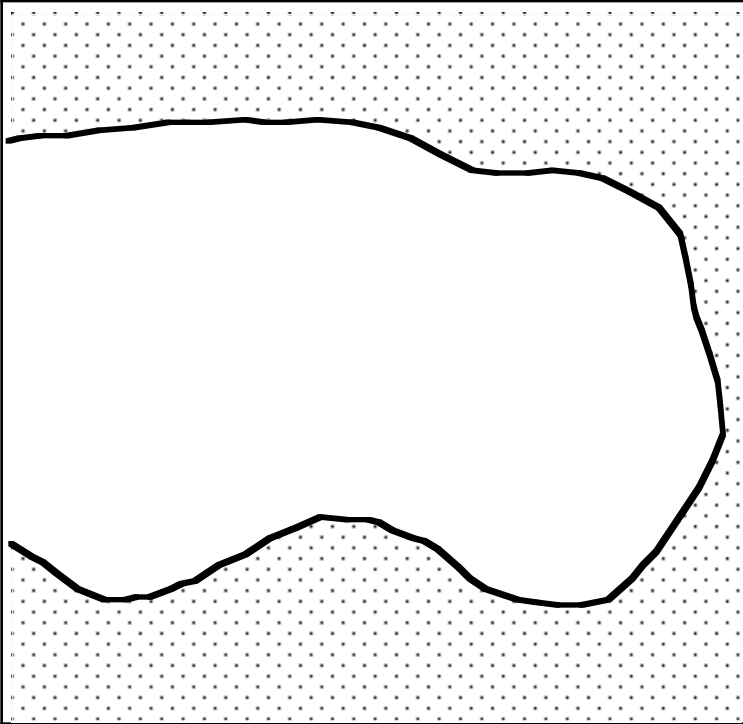
A **Bay** is an area of water surrounded by land on 3 sides. It is usually smaller than a gulf.



Cape

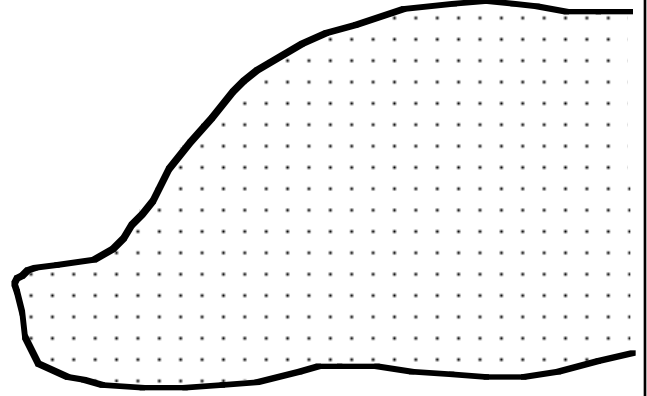
A **Cape** is an area of land surrounded by water on 3 sides. It is usually smaller than a peninsula.

GEO-Flash Cards Definitions



Gulf

A **Gulf** is a large area of water surrounded by land on 3 sides. It is usually larger than a bay.



Peninsula

A **Peninsula** is a large area of land surrounded by water on 3 sides. It is usually larger than a cape.